







MIDDLE ST. CROIX
WATERSHED MANAGEMENT ORGANIZATION

2025-2035 WATERSHED MANAGEMENT PLAN

LEGEND

-  Base Flood Elevations
-  Flood Hazard Boundaries
-  Limit Lines
-  SFHA / Flood Zone Boundary

- Flood Hazard Zones**
-  1% Annual Chance Flood Hazard
-  0.2% Annual Chance Flood Hazard

Credits: WCD, Washington County, Metropolitan Council, FEMA, MDNR, ESRI

